

2025 Composite Scenario

2025 Composite Scenario

LEGEND

Development Projected

- Residential (200 unit squares)
- Retail (100 acre squares)
- Employment Center (100 acre squares) (includes Office and Industrial Development)







Demolition Projected

- Demolition (200 unit squares)

Transit Oriented Development

-  Potential TOD Sites

Base Map

-  Allegheny County
-  Municipal Boundaries
-  Bordering Counties
-  Hydrology
-  Major Roadways
-  Proposed Roads

DATA SOURCES

Allegheny County
 Pennsylvania Department of Transportation
 Pennsylvania Turnpike Commission
 National Hydrography Dataset

December 12, 2008
 This map is property of Allegheny County and should be used for reference purposes only.

This map was prepared for:
 Dan Onorato, Allegheny County Chief Executive
 Allegheny County Economic Development - Planning Division

