




2025 Trend Scenario


2025 Trend Scenario

LEGEND







Development Projected

-  Residential (200 unit squares)
-  Retail (100 acre squares)
-  Employment Center (100 acre squares) (includes Office and Industrial Development)

Demolition Projected

-  Demolition (200 unit squares)

Base Map

-  Allegheny County
-  Municipal Boundaries
-  Bordering Counties
-  Hydrology
-  Major Roadways
-  Proposed Roads

DATA SOURCES

Allegheny County
 Pennsylvania Department of Transportation
 Pennsylvania Turnpike Commission
 National Hydrography Dataset

May 2, 2008
 This map is property of Allegheny County and should be used for reference purposes only.

This map was prepared for:
 Dan Onorato, Allegheny County Chief Executive
 Allegheny County Economic Development - Planning Division

