








Existing Land Use







Existing Land Use

LEGEND

Existing Land Use

-  Residential
Single Family, Multifamily, Housing Projects, and Assisted Living
-  Commercial
Shopping / Retail Centers, Restaurants, Office Buildings, and Hotels
-  Industrial
Plants, Manufacturing Facilities, Warehouses, Research and Development, Flex Office Space, and Mining and Mining Related Activities
-  Transportation
Public Transportation Centers, Parking Facilities, and Airports
-  Recreation / Conservation
Parks, Swimming Pools, Zoos, and Conservation Areas
-  Community Facilities
Government Centers, Educational Facilities, Places of Worship, Hospitals, and Utilities
-  Cemeteries
Cemeteries and Monuments
-  Golf Courses
Public Golf Courses, Country Clubs, Driving Ranges, and Miniature Golf
-  Agriculture
Farmland, Nurseries, and Orchards
-  Undeveloped Land
Open Fields, Wooded Areas, and Greenfields
-  Vacant
Vacant Lots, Vacant Buildings, and Demolition
-  Unclassified

Base Map

-  Allegheny County
-  Municipal Boundaries
-  Bordering Counties
-  Hydrology
-  Major Roadways
-  Proposed Roads

DATA SOURCES

Allegheny County
 Pennsylvania Department of Transportation
 Pennsylvania Turnpike Commission
 National Hydrography Dataset

May 2, 2008
 This map is property of Allegheny County and should be used for reference purposes only.

This map was prepared for:
 Dan Onorato, Allegheny County Chief Executive
 Allegheny County Economic Development - Planning Division

