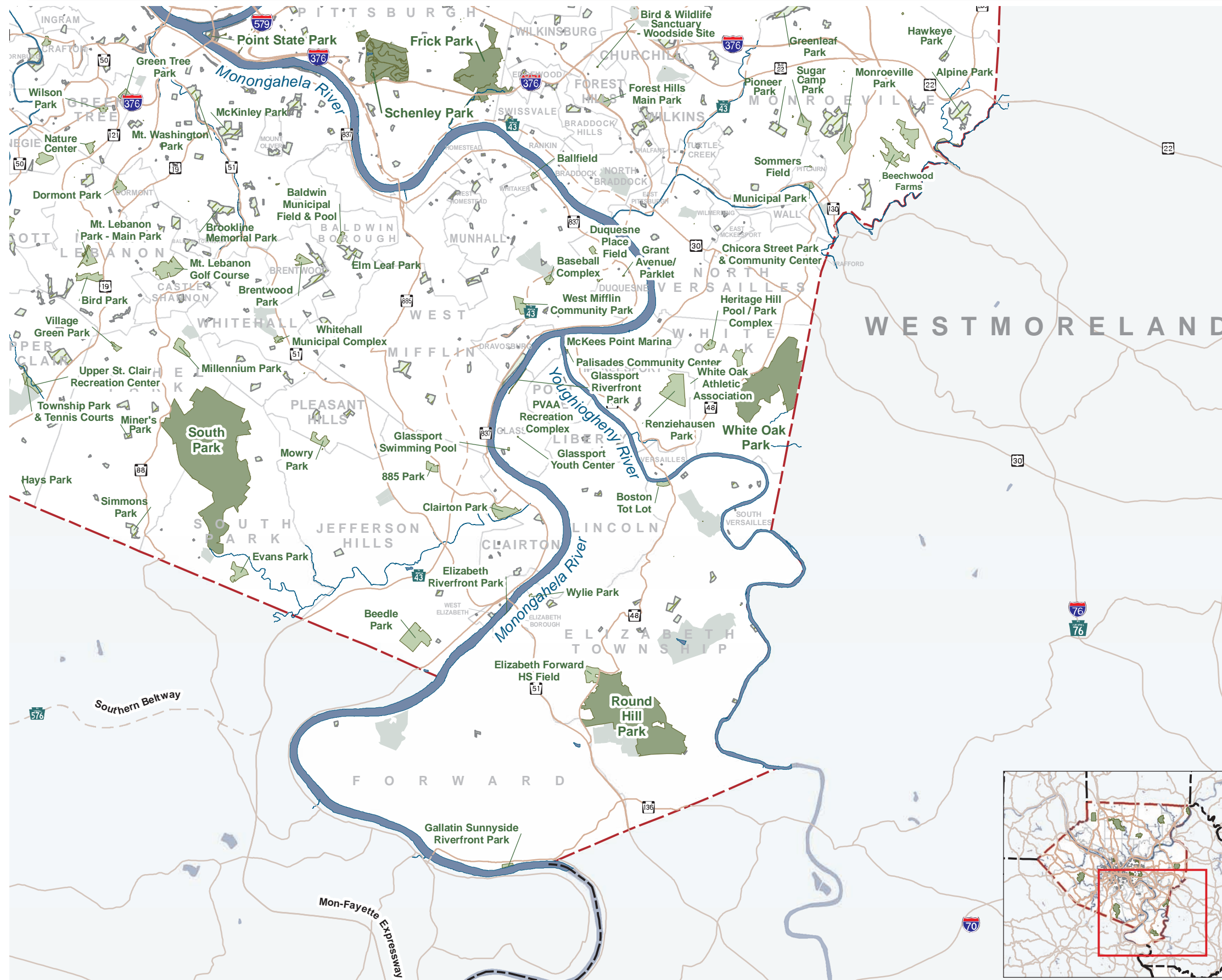


# Parks (Southeast Quadrant)








## Parks (Southeast Quadrant)

### LEGEND

#### Parks

-  Regionally Significant Park
-  Community Park
-  Municipal Park
-  Golf Courses

#### Base Map

-  Allegheny County
-  Municipal Boundaries
-  Bordering Counties
-  Hydrology
-  Major Roadways
-  Proposed Roads

The data for the Parks Maps was derived from surveys sent to all Allegheny County Municipalities.



### DATA SOURCES

- Allegheny County
- Allegheny County Municipalities
- City of Pittsburgh
- Pennsylvania Department of Transportation
- Pennsylvania Turnpike Commission
- National Hydrography Dataset

**December 15, 2008**  
This map is property of Allegheny County and should be used for reference purposes only.



This map was prepared for:  
Dan Onorato, Allegheny County Chief Executive  
Allegheny County Economic Development - Planning Division