

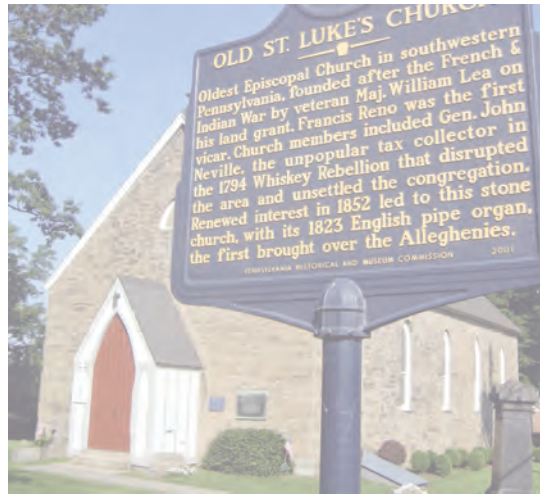
ALLEGHENY PLACES

THE ALLEGHENY COUNTY COMPREHENSIVE PLAN



DECEMBER 2008

Allegheny County, Pennsylvania



THE ALLEGHENY COUNTY COMPREHENSIVE PLAN

ALLEGHENY COUNTY, PENNSYLVANIA

THE PREPARATION OF THIS REPORT WAS FUNDED BY:

Allegheny County

Allegheny County Community Development Block Grant

Allegheny County Industrial Development Authority

- Local Economic Development Assistance

Pennsylvania Department of Community and Economic Development

- Land Use and Planning Technical Assistance Program and Shared Municipal Services Program

Pennsylvania Department of Conservation and Natural Resources, Bureau of Recreation and Conservation

- Community Conservation Partnerships Program, Growing Greener Program, Environmental Stewardship Fund, and Keystone Recreation, Park and Conservation Fund

Pennsylvania Department of Environmental Protection


- Environmental Stewardship and Watershed Protection Grant Program

Pennsylvania Historical and Museum Commission

- Historic Preservation Grant

Southwestern Pennsylvania Commission

- Land Use Initiatives Grant



ALLEGHENY COUNTY COMPREHENSIVE PLAN DESIGN TEAM:

Allegheny County Economic Development

- Planning Division

Allegheny County InterCOG Council

Balicki & Associates

Center for Economic Development (Carnegie Mellon University)

Chester Engineers

Collective Efforts

geographIT

GeoSci

John J. Clark & Associates

McCormick Taylor, Inc.

Mackin Engineering

Maguire Group

Michael Baker Jr., Inc.

Olszak Management Consulting

Resource Development Management

University Center for Social & Urban Research

(University of Pittsburgh)

URS Corporation

DECEMBER 2008



Photos for *Allegheny Places* are courtesy of Allegheny County, McCormick Taylor, Pittsburgh Zoo, Forrest Conroy, Bernadette E. Kazmarski, Roy Kraynyk, and Kevin Smay. We thank all of the photographers for their contributions.



TABLE OF CONTENTS

■	ABOUT THIS DOCUMENT	i
■	CHAPTER 1: DEVELOPING A VISION	1-1
	Introduction	1-1
	Seeing the Future	1-2
	What’s Your Favorite Place?	1-2
	The Concept of Places	1-3
	The Need for a Plan	1-4
	Planning to be Great	1-4
	The Need for Planning Consistency	1-5
	Allegheny Places has Widespread Support	1-6
	How to Use this Plan	1-7
■	CHAPTER 2: PLANNING FOR OUR PLACES	2-1
	The Principles That Guided This Plan	2-1
	Promoting Equity and Diversity	2-2
	Four Phases of Plan Development	2-3
	Forecasting Trends	2-4
	– Residential Growth Forecasts	2-4
	– Employment Growth Forecasts	2-4
	– Development Patterns	2-4
	– Pending and Proposed Development	2-5
	– The 2025 Trend Scenario Map	2-5
	Considering Alternative Futures	2-6
	Developing the Preferred Future	2-7
	Performance of the 2025 Composite Scenario	2-7
	Directing Growth to Places	2-8
	Implementing Places	2-9



TABLE OF CONTENTS (CONT'D)

CHAPTER 3: OVERVIEW OF TODAY'S PLACES	3-1
Introduction	3-1
A Snapshot of Allegheny County	3-2
A Demographic Profile	3-4
– Age Trends	3-5
– Disabled Populations	3-5
– A Redistribution of Population	3-6
– Minority Populations	3-6
– Racial Equity	3-7
– International Immigration	3-7
Land Use and Local Government	3-9
– Historic Settlement Patterns	3-9
– Today's Land Use Pattern	3-11
– A Welcome Trend	3-11
– Political Fragmentation	3-12
CHAPTER 4: RECOMMENDATIONS FOR TOMORROW'S PLACES	4-1
Introduction	4-1
Future Land Use Plan	4A-1
Historic and Cultural Resource Plan	4B-1
Economic Development Plan	4C-1
Housing Plan	4D-1
Parks, Open Space and Greenways Plan	4E-1
Resource Extraction Plan	4F-1
Agricultural Resource Plan	4G-1
Community Facilities Plan	4H-1
Transportation Plan	4I-1
Utilities Plan	4J-1
Environmental Resource Plan	4K-1
Energy Conservation Plan	4L-1



TABLE OF CONTENTS (CONT'D)

■	CHAPTER 5: PUTTING IT IN PLACES	5-1
	Benefits of the Plan	5-1
	The County Role	5-1
	County Commitment and Leadership	5-2
	County Planning Resources	5-2
	County Outreach to Municipalities	5-2
	County Outreach to Other Groups	5-4
	Yearly Activities and Plan Updates	5-4
	Action Plan for Implementation	5-5
	The Allegheny Places Fund	5-5
	Developments of Regional Significance and Impact	5-7
	Model Zoning Provisions – Transit-Oriented Development	5-8
	– Model Zoning Provisions for Allegheny TOD Places –	
	Article Y: Transit-Oriented Development Districts	
	Criteria for Consistency Review – A Checklist for ACED Staff Use	5-17
■	GLOSSARY	A-1



LIST OF FIGURES

■	Figure 3.1	Allegheny County	3-2
	Figure 3.2	Comparative Population Growth by Decade	3-4
	Figure 3.3	Natural Population Change	3-5
	Figure 3.4	Population Change: Allegheny County vs. Remainder of Pittsburgh MSA	3-5
	Figure 3.5	Population Age 65 and Over	3-6
	Figure 3.6	Population Change, 1990 – 2000	3-7
	Figure 3.7	African American Population	3-8
■	Figure 4C.1	Labor Force Participation Rates by Gender	4C-2
	Figure 4C.2	Distribution of Workers by Annual Earnings and Gender	4C-3
	Figure 4C.3	Median Household Income	4C-3
	Figure 4C.4	Median Household Income Relative to Allegheny County	4C-4
	Figure 4C.5	Labor Force Participation by Race	4C-4
	Figure 4C.6	Commuting into Allegheny County	4C-5
	Figure 4C.7	Allegheny County Exports	4C-6
	Figure 4C.8	Location of KOZ Sites	4C-8
	Figure 4D.1	Owner Occupied Housing Units by Municipality	4D-1
	Figure 4D.2	Homeownership Rates by Race and Ethnicity	4D-2
	Figure 4D.3	Housing Unit Changes by Municipality, 1980 – 1990	4D-2
	Figure 4D.4	Housing Unit Changes by Municipality, 1990 – 2000	4D-3
	Figure 4D.5	Housing Unit Vacancy Rates by Municipality, 2000	4D-3
	Figure 4D.6	Housing Units Built Before 1940, by Municipality	4D-4
	Figure 4D.7	Housing Units Built Between 1950 - 1979, by Municipality	4D-4
	Figure 4D.8	Housing Units Built Between 1990 - 2000, by Municipality	4D-5
	Figure 4D.9	Allegheny County Building Permits	4D-5
	Figure 4E.1	The Great Allegheny Passage	4E-7
	Figure 4E.2	Pittsburgh-to-Harrisburg Mainline Canal Greenway	4E-8
	Figure 4E.3	Allegheny Land Trust GREENPRINT – Concept and Strategy	4E-16
	Figure 4E.4	Implementation Matrix	4E-17
	Figure 4H.1	Hazardous Material Units Response Areas	4H-7




LIST OF FIGURES (CONT'D)

■	Figure 4I.1	Total Daily Miles Traveled in Allegheny County	4I-4
	Figure 4I.2	Road Ownership in Allegheny County by Lane Mile	4I-6
	Figure 4I.3	Sufficiency Rating of All Bridges in Allegheny County over 20 Feet in Length	4I-7
	Figure 4I.4	Transit Ridership by Area	4I-26
	Figure 4I.5	Airport Locations	4I-44
	Figure 5.1	The Cross-Acceptance and Consistency Process	5-3
■	Figure 5.2	The Annual Review Process	5-4



LIST OF TABLES

■	Table 2.1	Growth Allocated to Places	2-8
■	Table 4D.1	Distribution of Publicly Subsidized Rental Housing	4D-9
	Table 4D.2	Recommended Housing by Type of Place	4D-13
	Table 4E.1	Park Definitions and Classification Standards	4E-2
	Table 4E.2	County Park Facilities	4E-4
	Table 4E.3	Appropriate Park Prototypes for Places	4E-20
	Table 4I.1	Highway Functional Classes	4I-3
	Table 4I.2	Functional Classification of Highways in Allegheny County by Linear Mile	4I-3
	Table 4I.3	Congested Corridors	4I-5
	Table 4I.4	Number of Crashes and Traffic-Related Deaths	4I-5
	Table 4I.5	Bridges in Allegheny County with a Sufficiency Rating <10	4I-8
	Table 4I.6	2040 Traffic Projections for PennDOT Congested Corridors	4I-11
	Table 4I.7	2040 Transportation and Development Plan, Allegheny County Projects	4I-18
	Table 4I.8	Demand Management Strategies	4I-21
	Table 4I.9	CMAQ Eligible Project Categories	4I-23
	Table 4I.10	Public Transit Ridership, FY 2012	4I-24
	Table 4I.11	Additional Transit Funding from Act 44	4I-28
	Table 4I.12	Pittsburgh International Airport Operations	4I-43
	Table 4I.13	Location of Public, for-hire River Terminals in Allegheny County	4I-52
	Table 4I.14	Three Rivers Locks and Dams	4I-52
	Table 4J.1	Public Water Suppliers	4J-2
	Table 4J.2	Designated Act 167 Watersheds	4J-12
	Table 4K.1	Pittsburgh-Beaver Valley AQCR Attainment Status	4K-2
	Table 4L.1	Demand Management Strategies	4L-9
■	Table 5.1	Action Plan for Implementation	5-6
	Table 5.2	Implementation Strategy for <i>Allegheny Places</i>	5-22
	Table 5.3	Implementation Strategy for <i>Allegheny Places</i> Transportation Plan	5-48



LIST OF MAPS (BOUND IN SEPARATE DOCUMENT)

- **Map 2.1** Major Land Development
- **Map 2.2** Pending and Proposed Land Development, 1993 - 2006
- **Map 2.3** 2025 Trend Scenario
- **Map 2.4** 2025 Composite Scenario

- **Map 3.1** Existing Land Use

- **Map 4A.1** Future Land Use Plan
- **Map 4A.2** Brownfields and Redevelopment Sites
- **Map 4B.1** Historic Resources
- **Map 4E.1a** Parks (Northwest Quadrant)
- **Map 4E.1b** Parks (Northeast Quadrant)
- **Map 4E.1c** Parks (Southwest Quadrant)
- **Map 4E.1d** Parks (Southeast Quadrant)
- **Map 4E.2** Greenways
- **Map 4E.3** Trails
- **Map 4F.1** Abandoned Mines and Affected Streams
- **Map 4G.1** Agriculture
- **Map 4H.1** Community Facilities
- **Map 4I.1** Transportation System
- **Map 4I.2** Proposed Transportation Projects
- **Map 4I.3** Roads by Functional Classification
- **Map 4I.4** Park-and-Ride Lots
- **Map 4J.1** Public Water Supply Service Areas
- **Map 4J.2** Wastewater Collection and Treatment Service
- **Map 4J.3** PA Stormwater Management Act 167 Designated Watersheds and Plan Status
- **Map 4K.1** Hydrology
- **Map 4K.2** Slopes
- **Map 4K.3** Natural Heritage Inventory
- **Map 4K.4** Landslide-Prone Areas